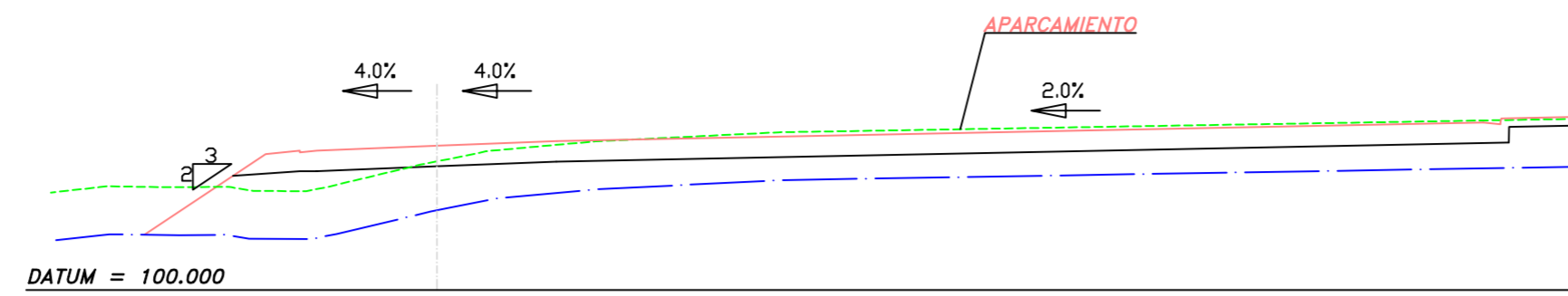
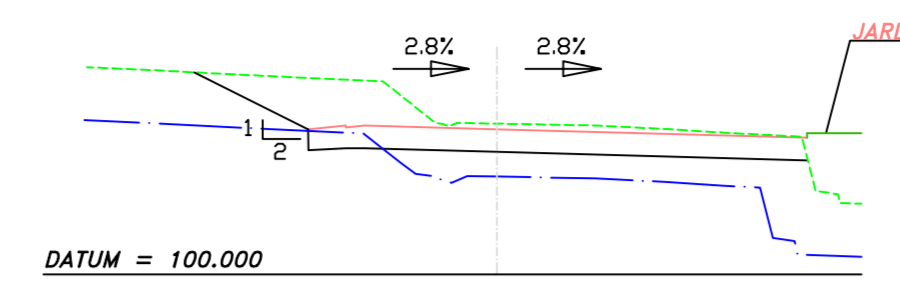


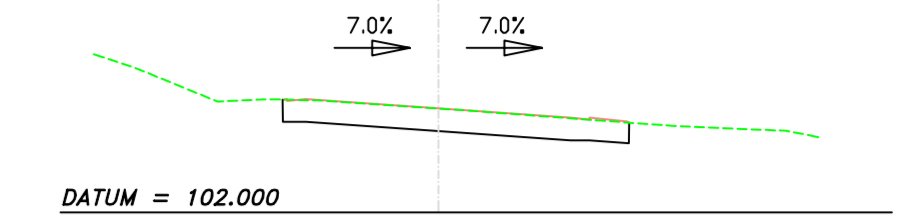
Km=0+380.000



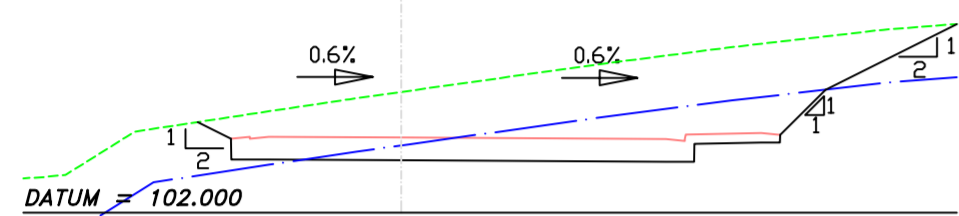
Km=0+430.000



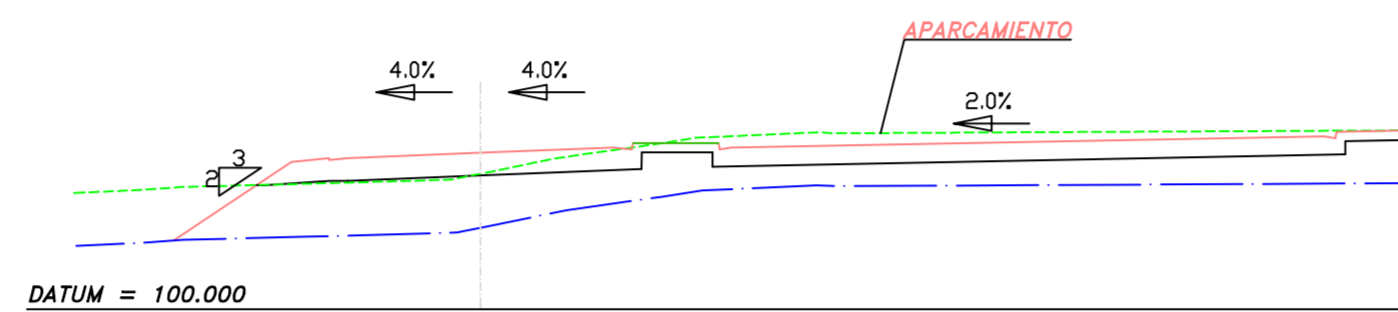
Km=0+480.000



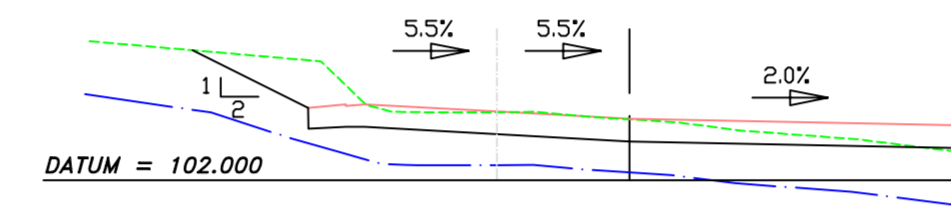
Km=0+530.000



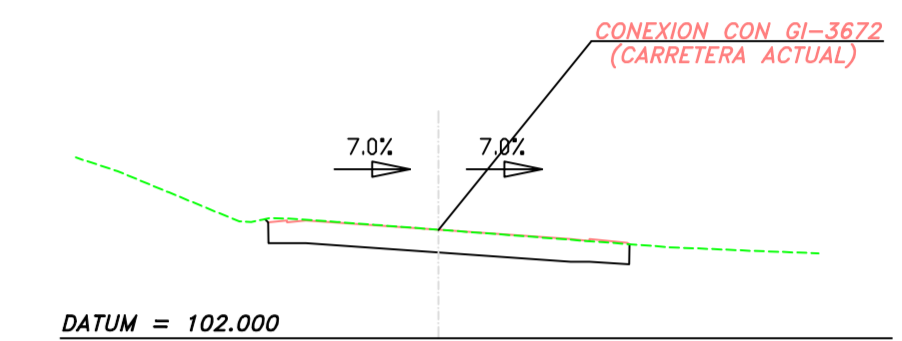
Km=0+390.000



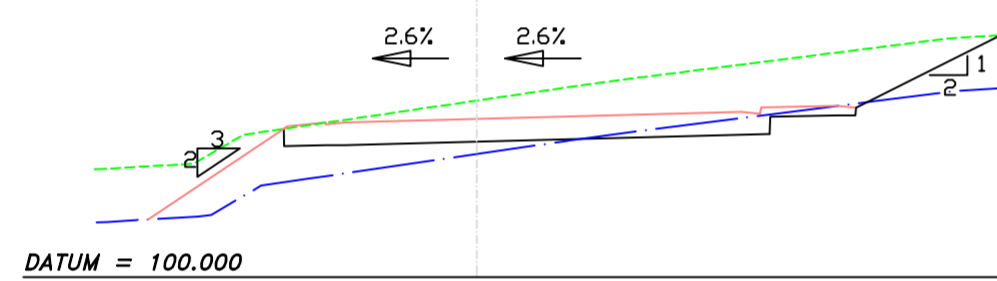
Km=0+440.000



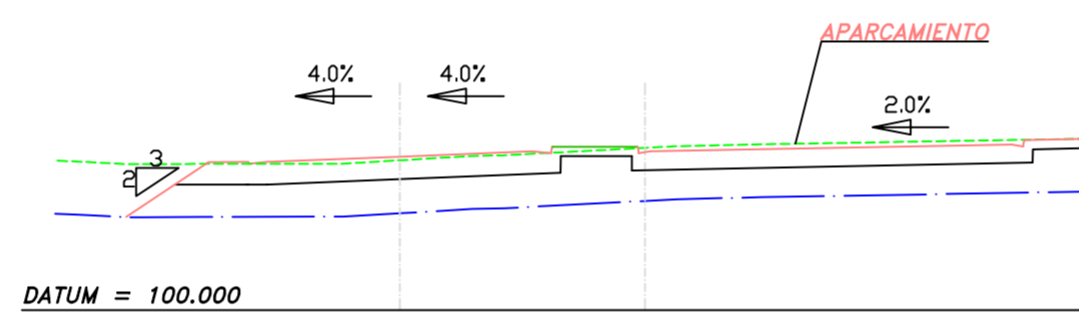
Km=0+490.000



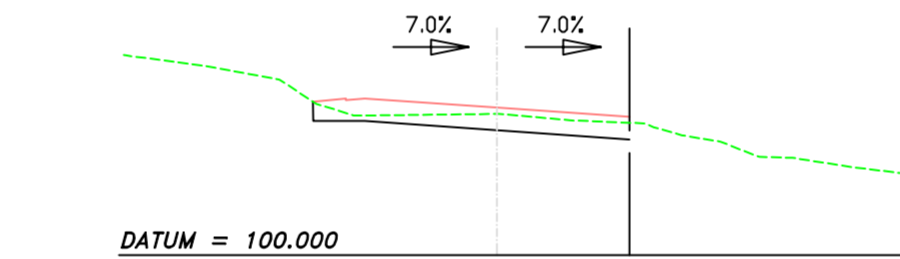
Km=0+532.883



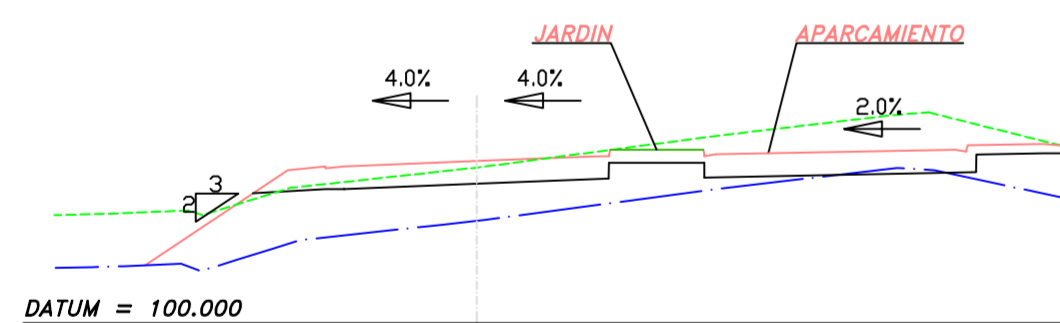
Km=0+400.000



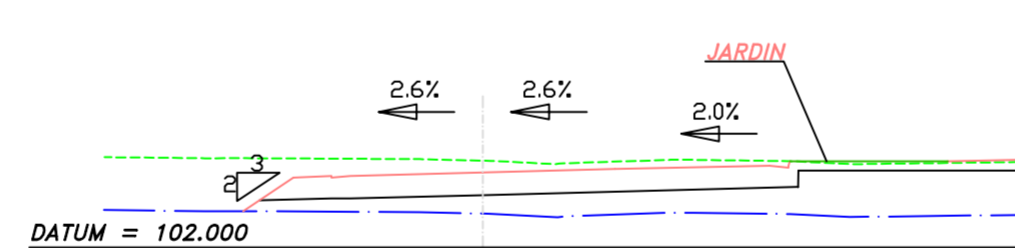
Km=0+450.000



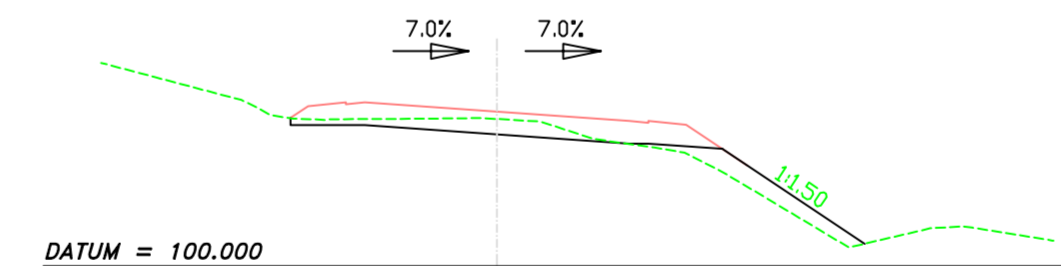
Km=0+500.000



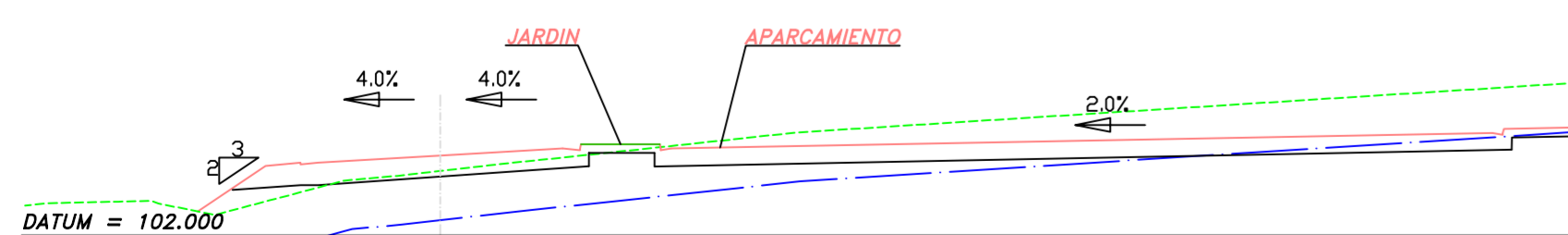
Km=0+410.000



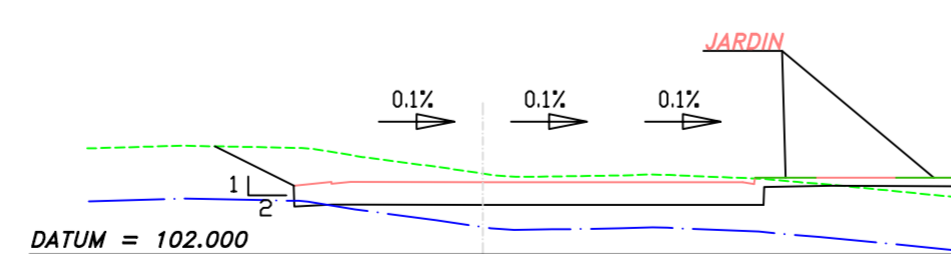
Km=0+460.000



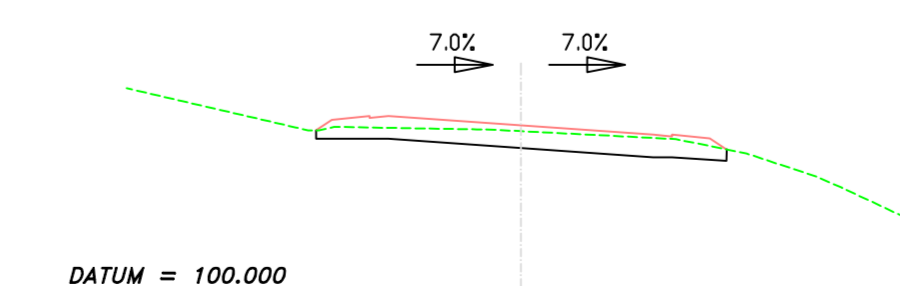
Km=0+510.000



Km=0+420.000



Km=0+470.000



Km=0+520.000

**3ª MODIFICACION PUNTUAL DEL PGOU DE LA VILLA DE ERRETERIA REFERENTE A LA ADAPTACION DEL SECTOR 57 - PERUTXENE-SAGASTI A LA EDIFICABILIDAD MINIMA ESTABLECIDA EN LA LEY 2/2006**

PROMOTOR: AYUNTAMIENTO DE ERRETERIA		ERRETERIAKO UDALA	
EQUIPO TECNICO: ARQUITECTOS: JOSE M <sup>º</sup> ALKORTA AZKUE CARMEN ALKORTA AZKUE		PLANO: <b>RED VIARIA PERFILES TRANSVERSALES-IV EJE 1</b> (VARIANTE DE ZENTOLEN DE LA CARRETERA GI-3672 EN ERRETERIA)	
ARQUITECTO TECNICO: JUAN MANUEL RAMILO		ESCALA: E: 1/200	FECHA: ENERO 2008
ARQUITECTO COLABORADOR: MARIAN ALONSO PEDRO		Nº: <b>II.10.b4</b>	
ASESORIA Y GESTION TECNICA LURBEL, S.L.			